


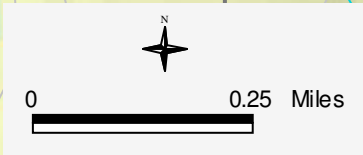
















Hike The Alleghenies

Trough Creek State Park
 Rothrock State Forest
 U.S. Army Corps of Engineers

Trail Difficulty Rating For Featured Hikes

-  Easy with little elevation gain.
-  Moderate terrain and some elevation change.
-  Challenging terrain OR varying elevation.



-  Parking For Featured Hikes
 -  Balanced Rock Interpretive Site
 -  Copperas Rock Interpretive Site
 -  Rainbow Falls
 -  Ice Mine Interpretive Site
 -  Vista
 -  Other Trails
 -  100' Contours
 -  Roads
 -  Camping Area
 -  Park Ranger Office
 -  Trough Creek State Park
 -  Rothrock State Forest
 -  U.S. Army Corps Of Engineers
- FisherWorks Consulting- Johnstown, PA

