















Hike The Alleghenies

Forbes State Forest
Mt. Davis Area

Trail Difficulty Rating For Featured Hikes

-  Easy with little elevation gain.
-  Moderate terrain and some elevation change.
-  Challenging terrain OR varying elevation.

-  Parking For Featured Hikes
 -  Mt Davis High Point
 -  Mt Davis Picnic Area
 -  Restrooms
 -  Baughman Rock
 -  Vista
 -  Other Trails
 -  100' Contours
 -  Roads - Paved
 -  Dirt Roads
 -  Forbes State Forest
- FisherWorks Consulting~ Johnstown, PA

