











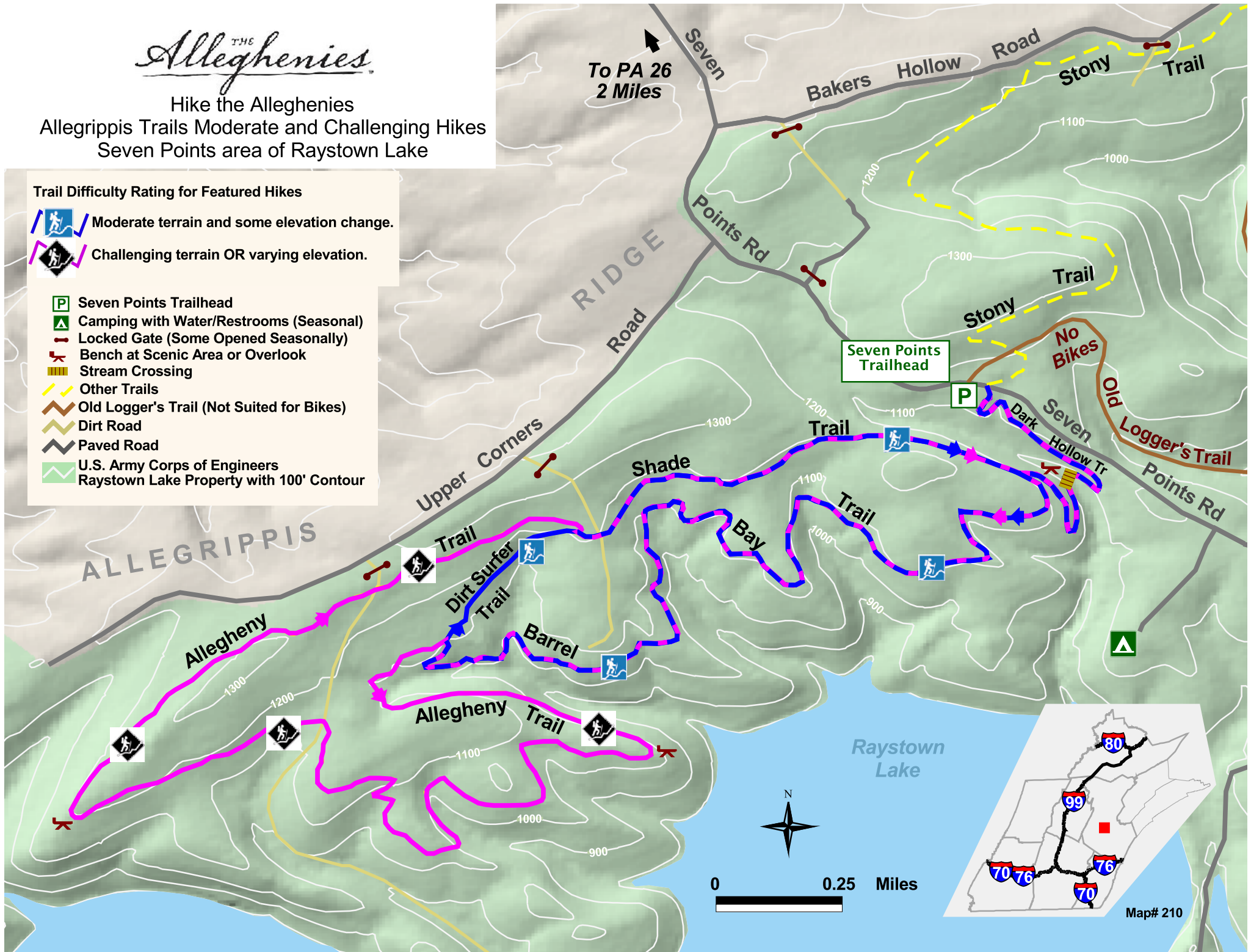


THE Alleghenies™

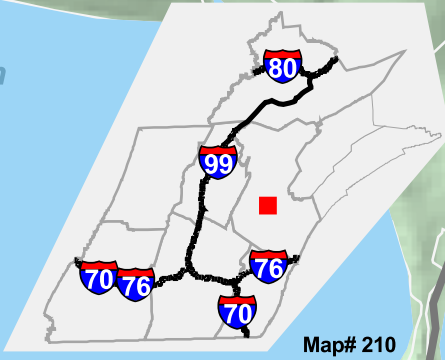
Hike the Alleghenies
 Allegrippis Trails Moderate and Challenging Hikes
 Seven Points area of Raystown Lake

Trail Difficulty Rating for Featured Hikes

-  Moderate terrain and some elevation change.
-  Challenging terrain OR varying elevation.
-  Seven Points Trailhead
-  Camping with Water/Restrooms (Seasonal)
-  Locked Gate (Some Opened Seasonally)
-  Bench at Scenic Area or Overlook
-  Stream Crossing
-  Other Trails
-  Old Logger's Trail (Not Suited for Bikes)
-  Dirt Road
-  Paved Road
-  U.S. Army Corps of Engineers
Raystown Lake Property with 100' Contour



To PA 26
 2 Miles



Map# 210