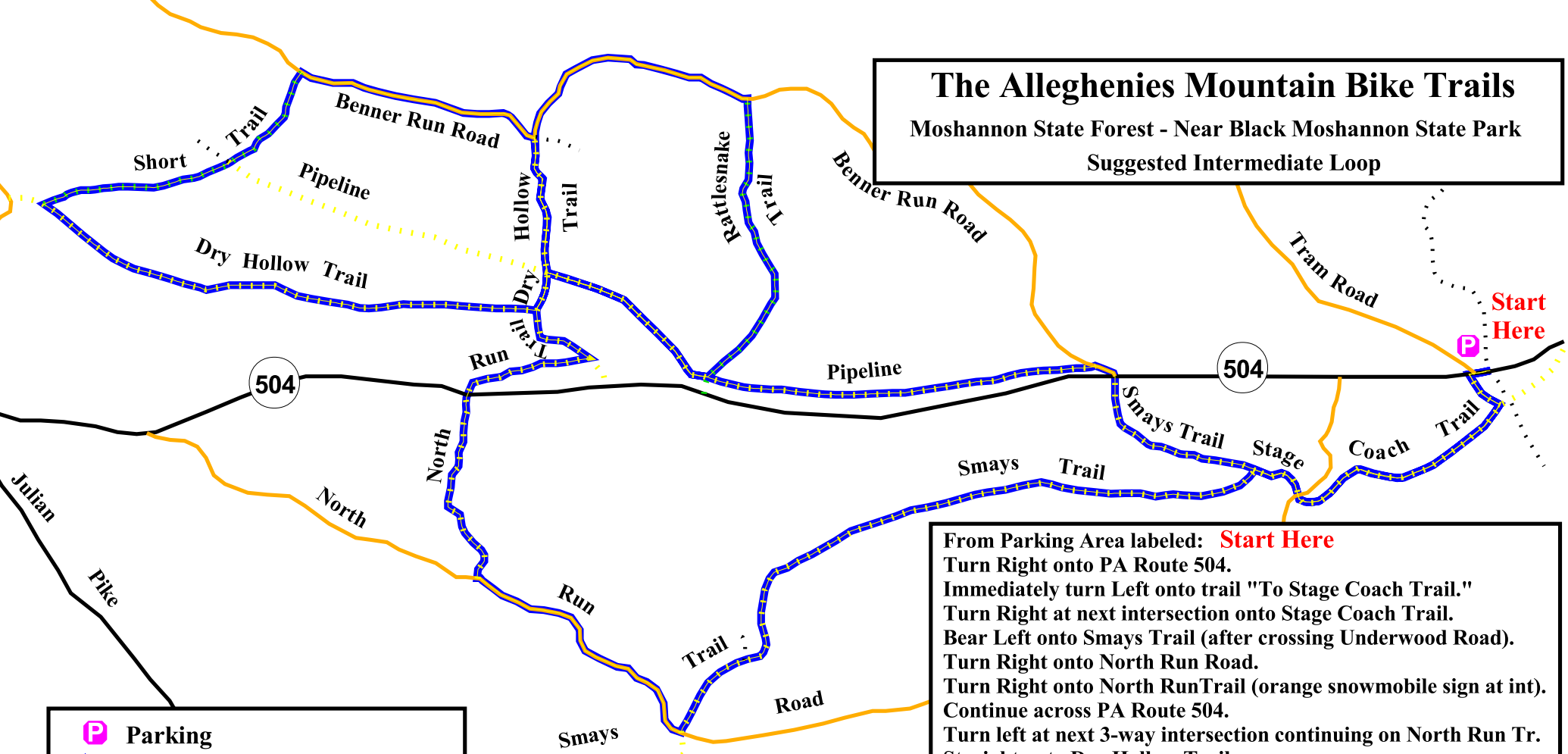


The Alleghenies Mountain Bike Trails

Moshannon State Forest - Near Black Moshannon State Park
Suggested Intermediate Loop



P Parking

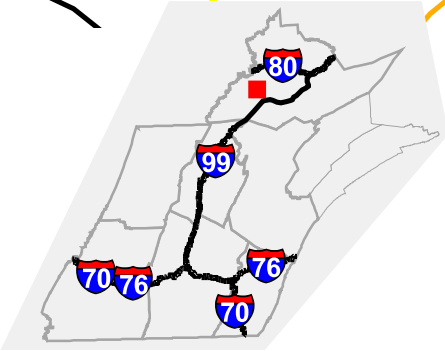
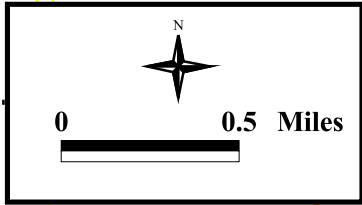
Loop Suggested Intermediate Loop

Trail Surface

- Beginner Trail
- Intermediate Trail
- No Bikes

Black Line Road - Paved

Orange Line Road - Unimproved Surface



From Parking Area labeled: **Start Here**
 Turn Right onto PA Route 504.
 Immediately turn Left onto trail "To Stage Coach Trail."
 Turn Right at next intersection onto Stage Coach Trail.
 Bear Left onto Smays Trail (after crossing Underwood Road).
 Turn Right onto North Run Road.
 Turn Right onto North Run Trail (orange snowmobile sign at int).
 Continue across PA Route 504.
 Turn left at next 3-way intersection continuing on North Run Tr.
 Straight onto Dry Hollow Trail
 Turn Left onto Benner Run Road.
 Turn Left onto Short Trail.
 Turn Left onto Dry Hollow Trail.
 Turn left at next T intersection continuing on Dry Hollow Trail.
 Turn Right at next 4-way intersection onto Pipeline Trail.
 Turn left onto Rattlesnake Trail.
 Turn Left onto Benner Run Road.
 Turn Left onto Dry Hollow Trail.
 Turn Left onto the Pipeline Trail at next 4-way intersection.
 Turn Right onto Benner Run Road.
 Continue across PA Route 504 onto trail "To Smays Trail."
 Bear Left onto Stage Coach Trail.
 Turn Left at the next intersection after crossing Underwood Road.
 Turn Right onto PA Route 504 back to Parking Area.

Total Distance: 16.5 Miles.
 Total Elevation Change: 500 Feet.